











**Directions to Co Rd 971/Pvt Rd 5442**  
 41.4 mi – about 51 mins – up to 1 hour 30 mins in traffic

**Save trees. Go green!**  
 Download Google Maps on your phone at [google.com/gmm](http://google.com/gmm)



**A** Valwood Pkwy

- |   |  |                             |
|---|--|-----------------------------|
|   | 1. Head <b>east</b> on <b>Valwood Pkwy</b> toward <b>Ivanwood Dr</b>   | go 0.4 mi<br>total 0.4 mi   |
|    | 2. Take the 2nd <b>right</b> onto <b>Webb Chapel Rd</b><br>About 4 mins  | go 1.8 mi<br>total 2.2 mi   |
|    | 3. Turn <b>left</b> to merge onto <b>I-635 E</b><br>About 6 mins   | go 5.6 mi<br>total 7.8 mi   |
|    | 4. Take the <b>US-75</b> exit on the <b>left</b> toward <b>Mc Kinney</b>   | go 0.3 mi<br>total 8.1 mi   |
|    | 5. Keep <b>left</b> at the fork to continue toward <b>US-75 N</b> and merge onto <b>US-75 N</b><br>About 26 mins | go 28.2 mi<br>total 36.3 mi |
|    | 6. Take exit <b>46</b> toward <b>Melissa Rd</b>  | go 0.1 mi<br>total 36.4 mi  |
|   | 7. Continue straight onto <b>Hwy 75 Access Rd</b>  | go 0.1 mi<br>total 36.6 mi  |
|    | 8. Turn <b>left</b> at <b>Melissa Rd</b><br>About 5 mins   | go 1.7 mi<br>total 38.3 mi  |
|  | 9. Turn <b>right</b> at <b>Co Rd 206</b><br>About 7 mins   | go 2.8 mi<br>total 41.0 mi  |
|  | 10. Turn <b>right</b> at <b>Co Rd 971/Pvt Rd 5442</b><br>About 1 min   | go 0.4 mi<br>total 41.4 mi  |

**B** Co Rd 971/Pvt Rd 5442

These directions are for planning purposes only. You may find that construction projects, traffic, weather, or other events may cause conditions to differ from the map results, and you should plan your route accordingly. You must obey all signs or notices regarding your route.

Map data ©2010, Google

Directions weren't right? Please find your route on [maps.google.com](http://maps.google.com) and click "Report a problem" at the bottom left.